

八天七晚 贵州经典之旅 -- 中国南方航空

(贵阳/荔波/凯里/织金/兴义/安顺-黄果树景区)

第一天 吉隆坡 ✈️ 广州 → 贵阳 **CZ 350 (1300/1735) + CZ6411 (1910/2105)**
搭乘客机飞往贵州省省会—贵阳 (于广州转机)。抵达后, 送往酒店休息。

酒店: 贵阳. **希尔顿花园酒店 或同级**

第二天 贵阳 🚗 3HRS 荔波 (早/午/晚餐)




小七孔景区 (含电瓶车)

小七孔风景区, 位于贵州省黔南布依族苗族自治州荔波县孟柳风情小镇旁, 在荔波县城南部 30 余千米的群峰之中, 距大七孔景区 5 千米, 景区全长 7 千米。小七孔风景区, 响水河上横跨着一座青石砌成的七孔拱桥, “小七孔风景区” 因此得名。


酒店: 荔波. **嘉和酒店 或同级**

第三天 荔波 🚗 2.2 HRS 凯里 (早/午/晚餐)



大七孔景区

大七孔景区位于贵州黔南荔波南部, 是以原始森林、峡谷、伏流、地下湖为主体的景区, 距县城 25 公里。因王蒙乡孟塘村附近的打狗河 (又名孟塘河) 上有一座七个孔大桥而得名。此桥高 7 米、宽 4.5 米、长 35 米, 横跨东西。



西江千户苗寨 (含电瓶车) - 在半山建造独具特色的木结构吊脚楼, 千余户吊脚楼随着地形的起伏变化, 层峦叠嶂, 鳞次栉比, 蔚为壮观。西江千户苗寨主要景点有西江苗族博物馆、景区白天的原生态歌舞表演、鼓藏头家、活路头家、酿酒坊、刺绣坊、蜡染坊、银饰坊、观景台、唱歌古道、田园观光区等。西江千户苗寨是一座露天博物馆, 展览着一部苗族发展史诗, 成为观赏和研究苗族传统文化的大看台。可以安排在苗寨吃晚餐, **看完夜景**后回凯里市

酒店: 凯里. **金龙都怡景酒店 或同级**

第四天 凯里 🚗 3.5HRS 织金 (早/午/晚餐)



织金洞风景区 (含电瓶车)

又名打鸡洞, 位于毕节织金县境内, 为国家级风景名胜区, 洞以「大、奇、全」为特点, 是中国目前发现的一座规模宏大、造型奇特的洞穴资源宝库, 拥有 40 多种岩溶堆积形态, 被称为「岩溶博物馆」。



织金古城 + 财神庙

财神庙为省级重点文物保护单位, 位于县城中心大街, 建于清代乾隆四十八年为水西彝族传统建筑风格, 整个建筑为虎形结构, 36条屋脊、18个翼角、18个铜铃均为9的倍数, 红碧黑框小青瓦, 国内唯一风格, 国外仅有日本天寿阁类似。

酒店: 织金. **金玉龙城酒店 或同级**

第五天 织金 🚗 3.5HRS 兴义 (早/午/晚餐)



狭马岭河峡谷, 天星画廊 【含单程电梯】

位于兴义城东北 6 公里处, 河流发源于乌蒙山系白果岭, 因中游处两岸有马别大寨与马岭寨而称「马岭河」天星画廊是峡谷景区精华部分, 以规模宏大的瀑布群及岩页壁挂形成

酒店: 兴义. **富康酒店 或同级**



万峰林景区

是典型的喀斯特盆谷峰林地貌，万峰林占据了兴义三分之二的面积，南端绵延至广西境内，西至云南，总面积达 2000 平米。峰林万壑成峰，千山成林的磅礴气势令人叹为观止！



兴义八卦田【含电瓶车 + 小火车】

位于贵州省兴义市万峰林景区内，是一片天然形成的八卦田，平卧在农田中央，其造型神奇迷离，如神匠打造，层叠有序



东峰林景区

位于马岭河下游西岸，面积约 70 平方公里。区内岩溶景观为岩溶锥峰基座相连且高低起伏的丛状峰林



万峰湖【含游船】


特别安排搭乘游船游览万峰湖区，观赏喀斯特的峰林景观万峰湖是中国重点水电工程，因天生桥高坝电站建成蓄水后形成人工湖，湖内上千座山峰构成了上千个全岛或半岛，湖水环绕，峰峦参差，湖光山色尽收眼底

酒店：安顺. 铂瑞兹酒店 或同级



黄果树大瀑布【含双程扶梯】

黄果树大瀑布高 77.8 米，宽 101 米，雄伟壮观、气势磅礴，十里之外就能听到它的咆哮，是世界上唯一可以从上、下、前、后、左、右六个方位观赏的瀑布，也是亚洲最大的瀑布。



陡坡塘景区

位于黄果树瀑布上游1公里处，瀑顶宽105米，高21米，是黄果树瀑布群中瀑顶最宽的瀑布。



天星桥景区【含单程缆车+全程观光车】

位于黄果树瀑布下游 6 公里处，这里有 3 个连接的区块，即「天星盆景区」、「天星洞景区」、「水上石林区」。



甲秀楼 - 地处南明河上，始建于明万历二十六年（1598年），以河中一块巨石为基设楼宇，历代屡加修葺，现存建筑为清宣统元年（1909年）重建遗存。甲秀楼分上下三层，均以白石为栏，层层收进，由桥面至楼顶高约20米；南明河从楼前流过，汇为涵碧潭；楼侧由石拱“浮玉桥”连接两岸，桥上有小亭名“涵碧亭”；整体朱梁碧瓦，三层三檐四角攒尖顶。甲秀楼是贵阳历史的见证，文化发展史上的标志。

青雲夜市

酒店：贵阳. 希尔顿花园酒店 或同级

中国南方航空

Tour Fare: RM /人 - Included Air ticket , Tips & Chubb Travel Insurance

*****不走购物站, Tour Leader from Hello Holidays & China Tour Guide - Mandarin speaking**

*****风味餐: 織金风味, 酸汤鱼风味, 长桌宴, 兴义小吃宴, 野菜风味, 黄果树土鸡, 富康酒店自助餐**

请注意：住宿酒店, 午晚餐及旅游景点若遇特殊情况不可抗拒之因素，本公司保有变更之权利与义务！**Terms & Conditions Apply**

贵阳. 希尔顿花园酒店 或同级 // Guiyang. Hilton Garden Inn or Similar



荔波. 嘉和酒店 或同级 // Libo. Jiahe Hotel or Similar



凯里. 龙都景怡酒店 或同级 // Kaili. Longdu Jingyi International Hotel or Similar



织金. 金玉龙城酒店 或同级 // Zhi Jin. Jinyu Longcheng Hotel or Similar



兴义. 富康酒店 或同级 // Xingyi. Fortune International Hotel or Similar



安顺. 万绿城铂瑞兹酒店 或同级 // Anshun City. Perenc Hotel or Similar



8Days 7Nights Guizhou – [China Southern Airline](#)

(Guiyang/Libo/Kaili /Zhijin /Xingyi/Anshun - Huangguoshu Scenic Area)

Day 1 Kuala Lumpur ✈️ GuangZhou → Guiyang CZ 350 (1300/1735) + CZ6411 (1910/2105)

Depart by flight to Guiyang (Transit at Guangzhou Airport) – Upon arrival, transfer to hotel.

Hotel : Guiyang. Hilton Garden Inn or Similar

Day 2 Guiyang 🚗 3HRS Libo

(B/L/D)



Xiaoqikong Scenic Area (include buggy)

Xiaoqikong Scenic Area, located near Mengliu Folk Town in Libo County, Qiannan Buyei and Miao Autonomous Prefecture, Guizhou Province, China, features a seven-arch stone bridge over the Xiangshui River. The area is 5 kilometers from the larger Daqikong Scenic Area, and the total length of the Xiaoqikong Scenic Area is 7 kilometers

Hotel: Libo. Jiaye Hotel or Similar

Day 3 Libo 🚗 2.2HRS Kaili

(B/L/D)




Daqikong Scenic Area

Daqikong Scenic Area is situated in the southern part of Libo County, Qiannan, Guizhou. It features pristine forests, canyons, underground rivers, and lakes, located 25 kilometers from the county seat. The area is named after a seven-arch bridge, 7 meters high, 4.5 meters wide, and 35 meters long, spanning east to west, over the Dagou River (also known as Mengtang River) near Mengtang Village in Wangmeng Township.

Xijiang Qianhu Miao Village (include buggy)

Nestled on a mountainside, Xijiang Qianhu Miao Village boasts a spectacular landscape with over a thousand distinctive wooden-stilted houses. It serves as an open-air museum, showcasing Miao culture and history. **Having dinner & enjoy the night view here.** After that, proceed to **Kaili.**



Hotel: Kaili. Longdu Jingyi International Hotel or Similar

Day 4 Kaili 🚗 3.5HRS Zhi Jin

(B/L/D)



Zhijin Cave Scenic Area (Include buggy)

Also known as Daji Cave, it is located within the jurisdiction of Zhijin County in Bijie. It is a national-level scenic area known for its "big, strange, and complete" features. The cave is currently one of China's large-scale and uniquely shaped cave resource treasures, with over 40 types of karst accumulation forms, earning it the nickname "Karst Museum."



Zhijin Ancient Town + God of Wealth Temple

The God of Wealth Temple, a provincial-level cultural relic in Zhijin, built during the Qing Dynasty, features a distinctive tiger-shaped structure with 36 ridges, 18 wing angles, and 18 bronze bells. Its unique red, green, and black-framed blue tiles make it unparalleled in China, akin to Japan's Tenshukaku.

Hotel: Zhi Jin. Jinyu Longcheng Hotel or Similar

Day 5 Zhi Jin 🚗 3.5HRS Xingyi

(B/L/D)



Malinhe River Gorge, Tianxing Gallery (include one-way elevator)

Located 6 kilometers northeast of Xingyi City, the river originates from the Baiguoling in the Wumeng Mountain Range. Named 'Malinhe River' due to the presence of Mabie Dazhai and Malingzhai in the middle reaches, the Tianxing Gallery is the essence of the canyon area, featuring a grand waterfall group and hanging rock walls.

Hotel: Xingyi. Fortune International Hotel or Similar

**Wanfenglin Scenic Area**

It is a typical karst basin valley peak forest landscape. Wanfenglin occupies two-thirds of the area of Xingyi, extending to the southern border into Guangxi and to the west into Yunnan, with a total area of 2,000 square meters. The majestic spectacle of numerous peaks forming a mountainous forest leaves one in awe.

**Xingyi Bagua Fields** **【include buggy + mini train】**

Located within the Wanfenglin Scenic Area in Xingyi City, Guizhou Province, the Xingyi Bagua Fields are a naturally formed octagonal pattern lying flat in the center of farmland. Its shape is magical and mysterious, as if crafted by a divine artisan, with orderly and stacked formations.

**Dongfenglin Scenic Area**

Located on the west bank downstream of Malinhe River, with an area of approximately 70 square kilometers, Dongfenglin Scenic Area features a karst landscape characterized by connected cone-shaped peaks and undulating clusters.


**Lake Wanfeng** **【include Cruise ride】**

Specially arranged to take a boat tour of Wanfeng Lake, enjoying the karst peak landscape. Wanfeng Lake is a key hydropower project in China. After the completion of the Tian Sheng Qiao Dam, it formed an artificial lake with thousands of peaks, creating numerous islands or peninsulas. The lake water surrounds, and the peaks are uneven, presenting a picturesque scene of lake and mountains.

Hotel: Anshun . Perenc Hotel or Similar

**Huangguoshu Waterfall** **【include two way elevator】**

The Huangguoshu Waterfall is 77.8 meters high and 101 meters wide, displaying a majestic and breathtaking spectacle. Audible from ten kilometers away, it is the only waterfall in the world that can be viewed from six directions—above, below, front, back, left, and right. It stands as the largest waterfall in Asia.

**Duopo Tang Scenic Area**

Located 1 kilometer upstream from Huangguoshu Waterfall, Duopo Tang Waterfall has a width of 105 meters and a height of 21 meters. It is the widest waterfall in the Huangguoshu Waterfall group.

**Tianxingqiao Scenic Area** **【include one way cable car + shuttle bus】**

Located 6 kilometers downstream from Huangguoshu Waterfall, this area consists of three connected blocks: the 'Tianxing Bonsai Scenic Area,' the 'Tianxing Cave Scenic Area,' and the 'Water Stone Forest Scenic Area.'



Jiaxiu Tower - It was first built in the 26th year of Wanli in the Ming Dynasty (1598). The building was based on a huge stone in the river. It has been repaired many times in the past dynasties. The existing building was built by Xuantong in the Qing Dynasty. The remains were rebuilt in the first year (1909). Jiaxiu Tower is divided into three floors, both with white stone railings, which are retracted layer by layer. From the bridge deck to the top of the building, it is about 20 meters high. The Nanming River flows in front of the building and merges into a culvert.

Qingyun Road Night Market

Guiyang. Hilton Garden Inn or Similar

Transfer to airport for your flight back to Kuala Lumpur! (transit at Guangzhou Airport)

The itinerary, meals and hotels are subject to the final adjustment of the local ground operator. ****Terms & Conditions Apply****